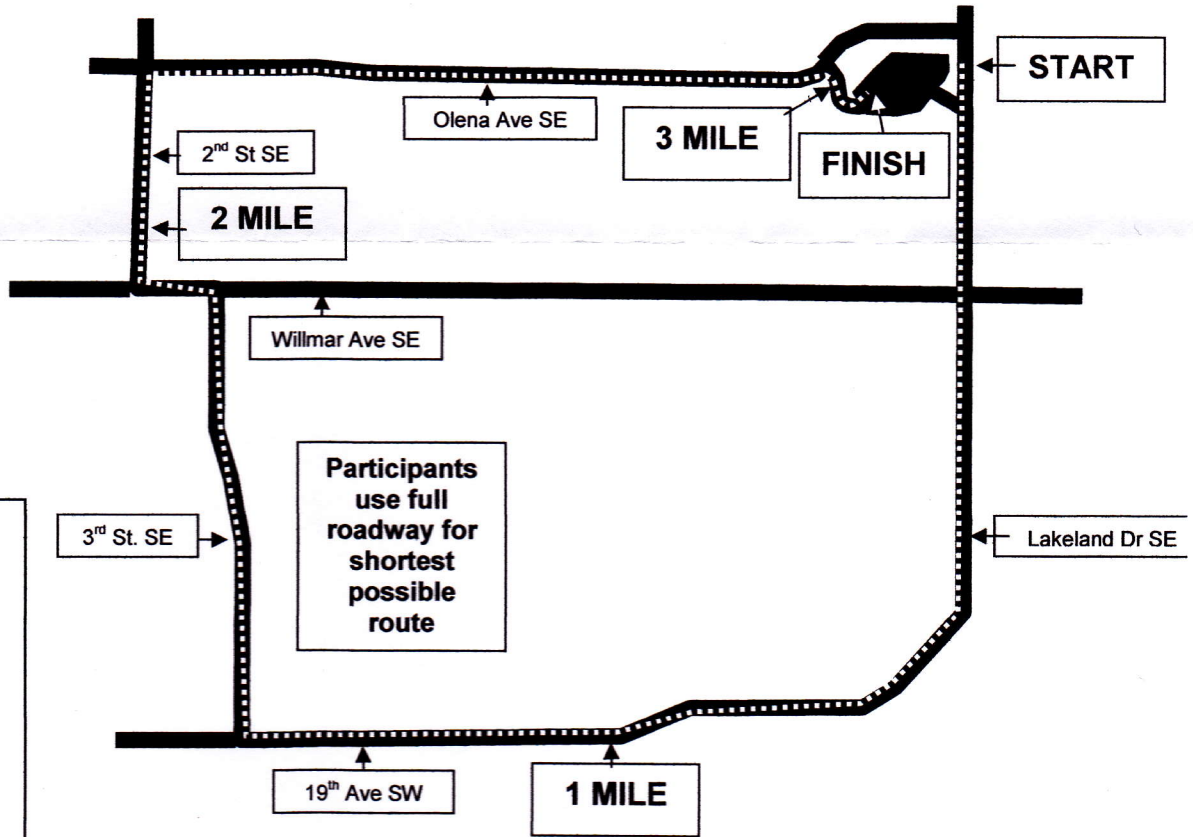
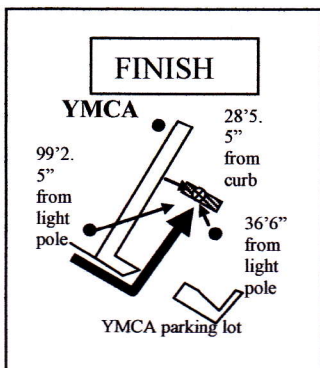
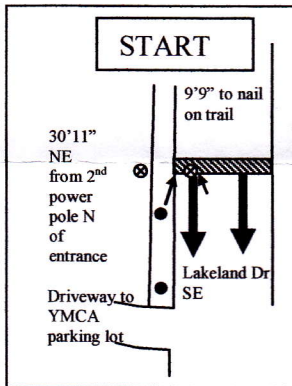



# TURKEY LEG 5K

Willmar, Minnesota  
MN-10026-RR



## MILE LOCATIONS:

**START:** West side of Lakeland Ave, 2 power poles N of YMCA's East entrance, 9'9" W to nail on E edge of trail, 30'11" from power pole to nail in road

**1 Mile:** On N side of 19<sup>th</sup> Ave SE, E of 912 mailbox's drive way on S side, on N side even with 7<sup>th</sup> pavement section divider W of white corner fence portion, and S of tree on N side of sidewalk,

**2 Mile:** On E side of 2<sup>nd</sup> St SE, even with most N tennis court – first line S of net; even with 2 sidewalk dividers S of light pole by tennis court and N of driveway on the W side on W side of street.

**3 Mile:** In the NW entrance of the YMCA parking lot, W side, a few feet in S of the S edge of the service drive to the YMCA building, 3 curb dividers N of storm drain.

**FINISH:** SW corner of the YMCA parking lot, 99'2.5" NE from light pole in the grass near the SW exit, 36'6" NW of nearest light pole in the parking lot and 28'5.5" W to curb. Nail is even with the 6<sup>th</sup> parking stripe from the light pole nearest the building or the 12<sup>th</sup> stripe N from SW light pole.

CERTIFICATE EFFECTIVE FROM 7.9.10 TO 12.31.20